

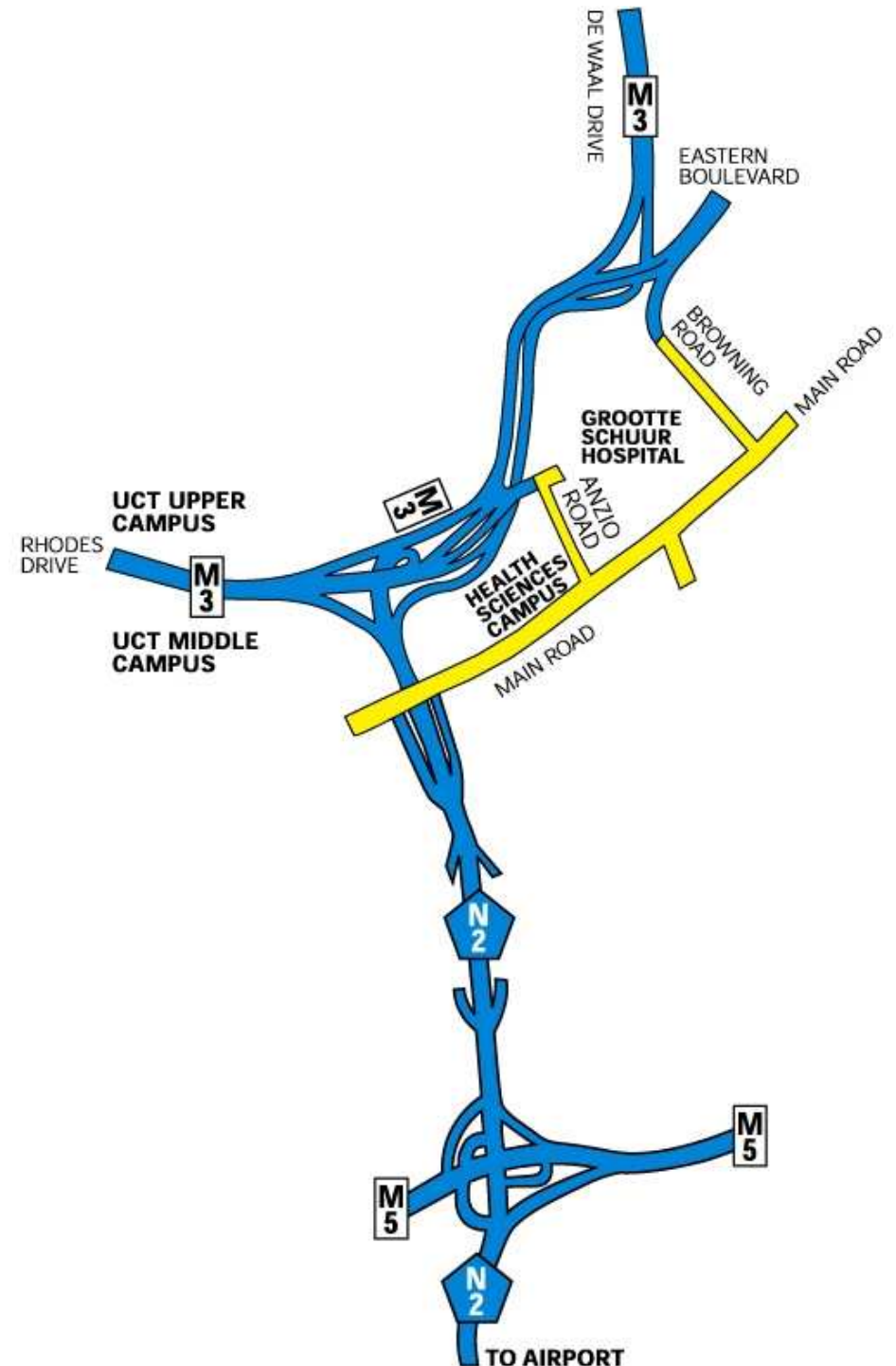
Directions to UCT from Cape Town International Airport

To reach the university from the airport, proceed on the N2 towards Cape Town and take the Muizenberg (M3) off-ramp.

Continue until you reach the Old Mill on your left, take the Woolsack Drive / University turn-off (exit 7).

Turn right at the traffic lights and go under the De Waal Drive bridge to the northern entrance of the campus.

Continue along Rugby Road (Rugby field on your left), all the way up and take a right turn just before the traffic boom. Parking will be available at the University South entrance as well as along University Avenue South.



Directions to UCT from Cape Town:

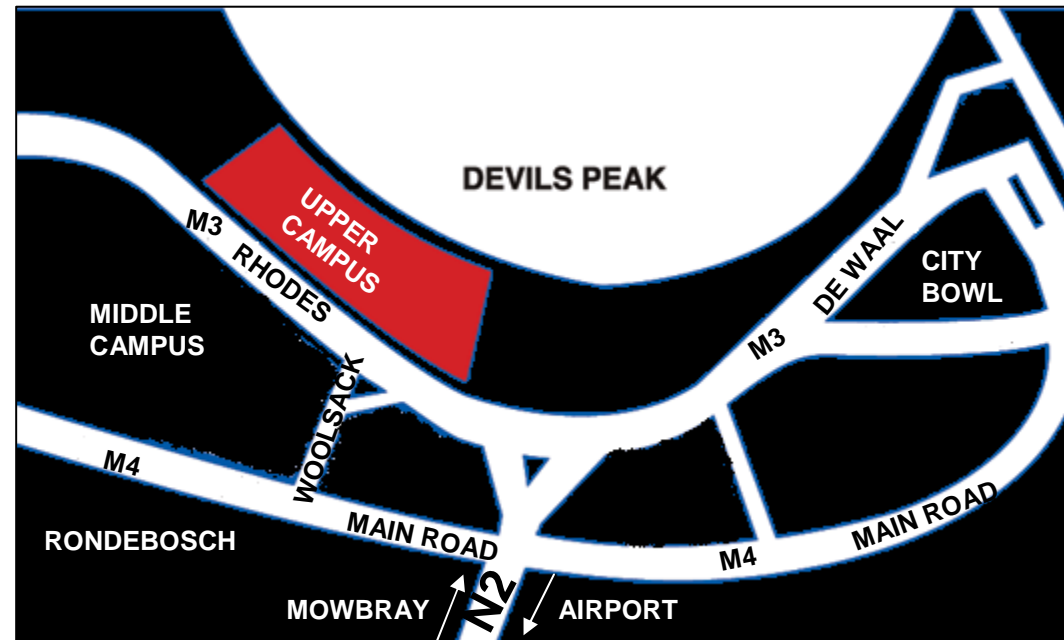
The University of Cape Town's Groote Schuur Campus is situated on the slopes of Devil's Peak in the suburb of Rondebosch.

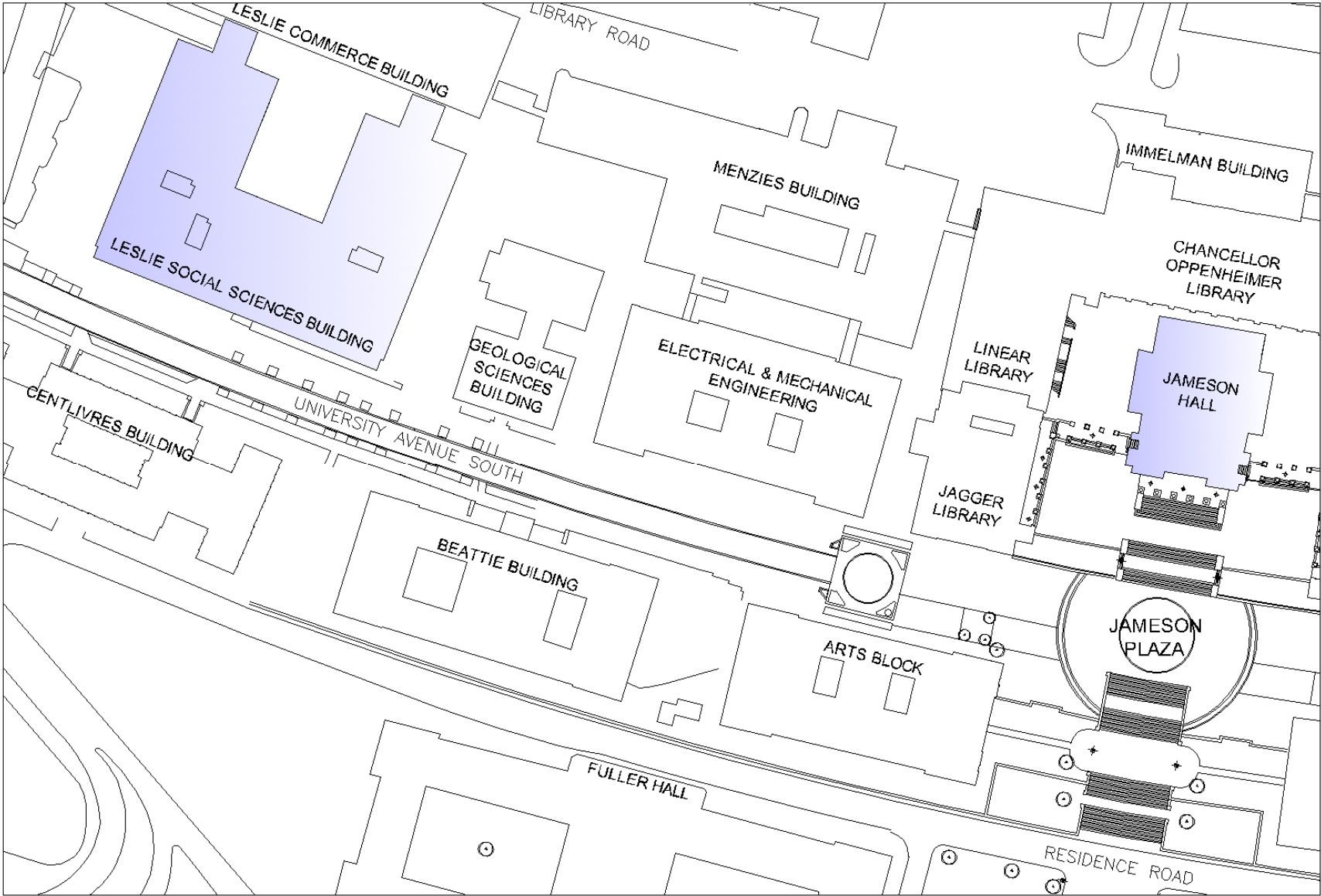
To reach the Upper Campus from the city, drive along De Waal Drive passing Groote Schuur Hospital on the way.

Just beyond the Old Mill on your left, take the Woolsack Drive / University turn-off (exit 7).

Turn right at the traffic lights and go under the De Waal Drive bridge to the northern entrance of the campus.

Continue along Rugby Road (Rugby field on your left), all the way up and take a right turn just before the traffic boom. Parking will be available at the University South entrance as well as along University Avenue South.





UPPER CAMPUS